

The 2015 WMB

FAN GUIDE



*****Please note: All Performances listed in this packet are ESTIMATED! Sometimes timing, weather, and other factors change our plans. Look for our street markings for the best show estimates**

Interactive maps in this packet are available at:
waconiabands.com

Click: calendar tab, click on more details for each parade and the link is under the Parade Route in the description

Princeton "Rum River Festival" Parade

Thursday, June 11th - UNIT # 25

Load 2:00 PM

Depart as soon as loaded

Parade 6:00 PM

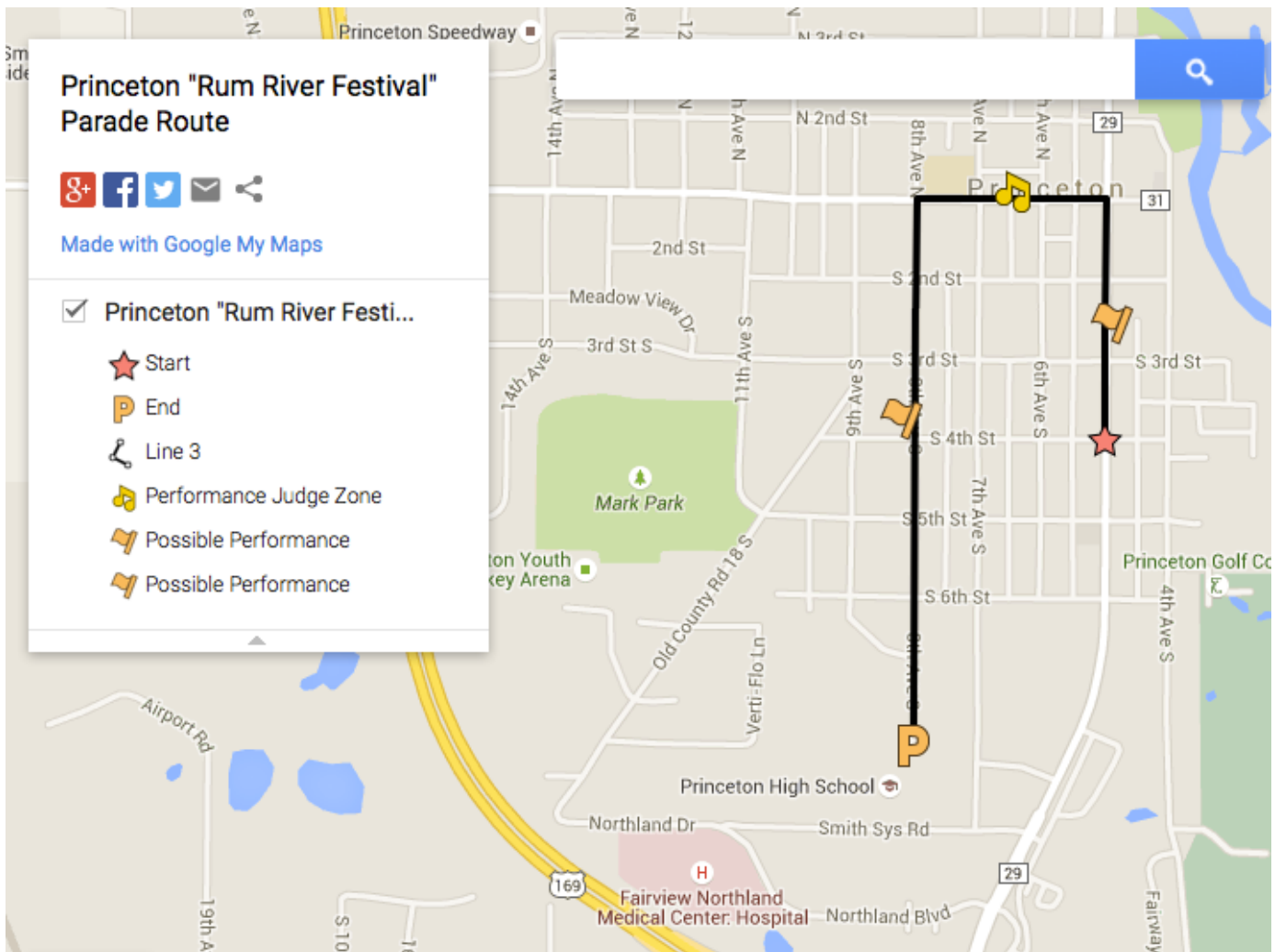
Home approx. 11PM

Suggested Route to Site...

There probably will be traffic at this time of the evening. Plan accordingly.

- Hwy 5 East
- Hazletine Blvd North
- Hwy 7 East
- 494 North
- 94 West
- Exit 207B toward MN 101
- US-169 North
- Co Rd 29 S/Rum River Drive exit

Distance from Waconia – approx. 67 miles



Albertville Parade

Sunday, June 14th - UNIT # TBD

Load 9:30 PM

Depart as soon as loaded

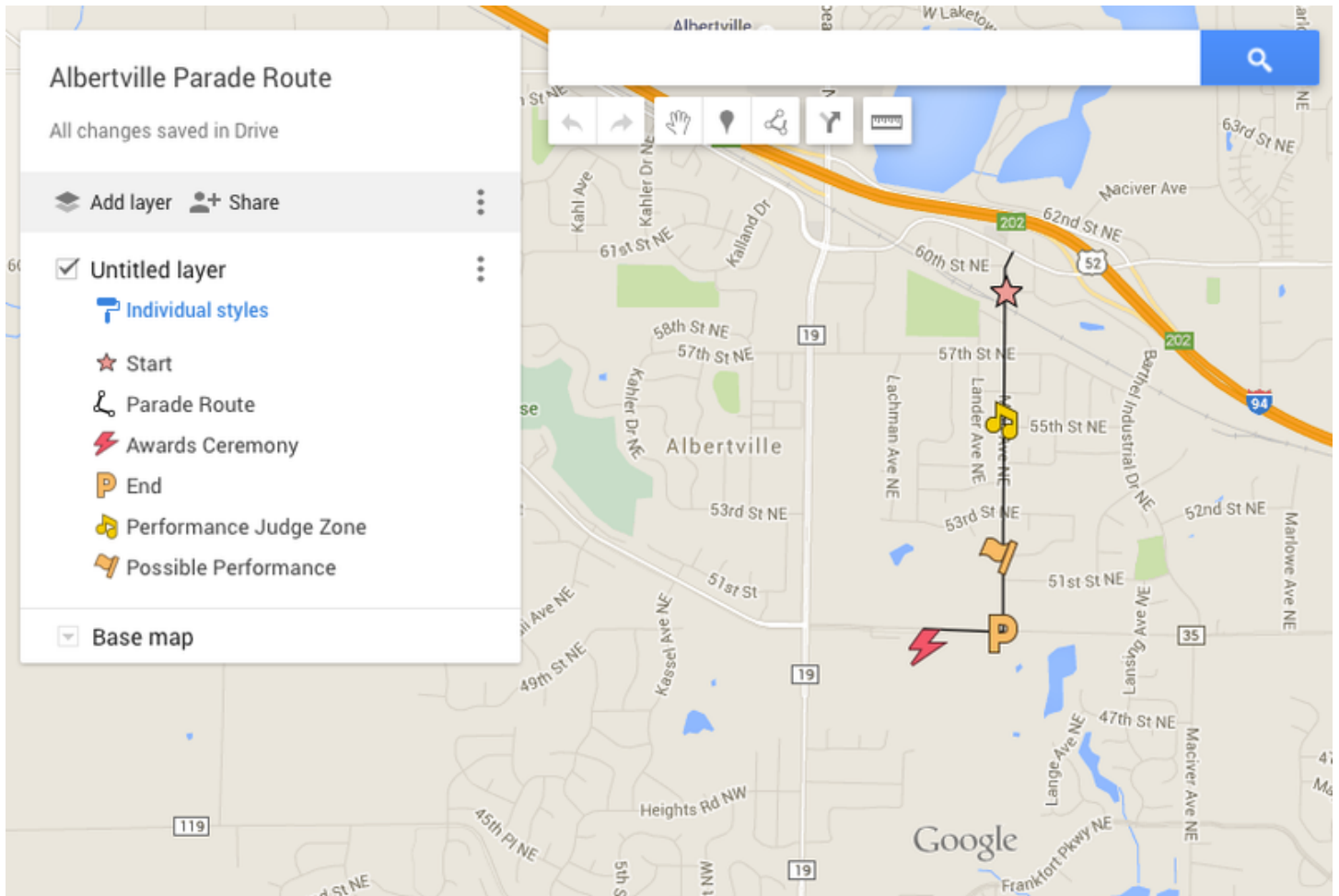
Parade 1:30 PM

Home approx. 5 PM

Suggested Route to Site...(this one, you may just want to plug into a GPS to find easiest route with current construction, but here is one way to go)

- Hwy 7, 5 or 212 E
- Hwy 494 N
- Hwy 94 W
- Take Exit 202
- Main Ave NE and 59th St NE (start of the parade)

Distance from Waconia – approx. 29 miles



Lake Crystal “Battle of the Bands”

Friday, June 19th - Band #9

There are 11 bands total with 2-3 floats between each band.

Load 3:30 PM

Depart as soon as loaded

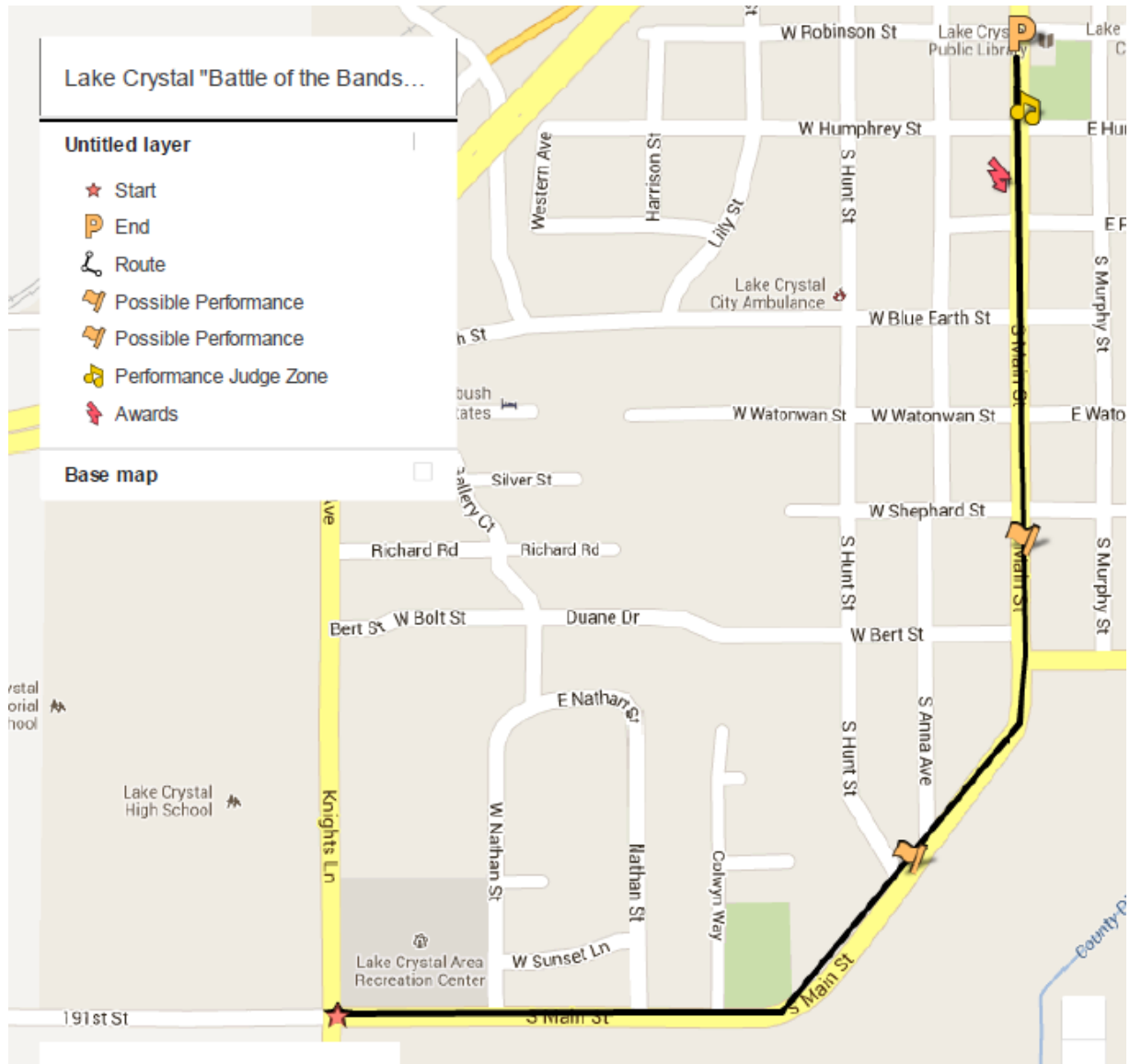
Parade 6:00 PM

Home approx. 11:30PM

Suggested Route to Site...

- 284 South
- at Cologne Continue South on Country Rd 53 South (Cross 212)
- Left on Hwy 25 East into Belle Plaine
- 169 South through St. Peter, Mankato (Lake Crystal 15 min south of Kato)

Distance from Waconia – 70 miles



Owatonna "Harry Wenger Band Festival"

Saturday, June 20th – Band #10

Load 7:30 AM

Depart as soon as loaded

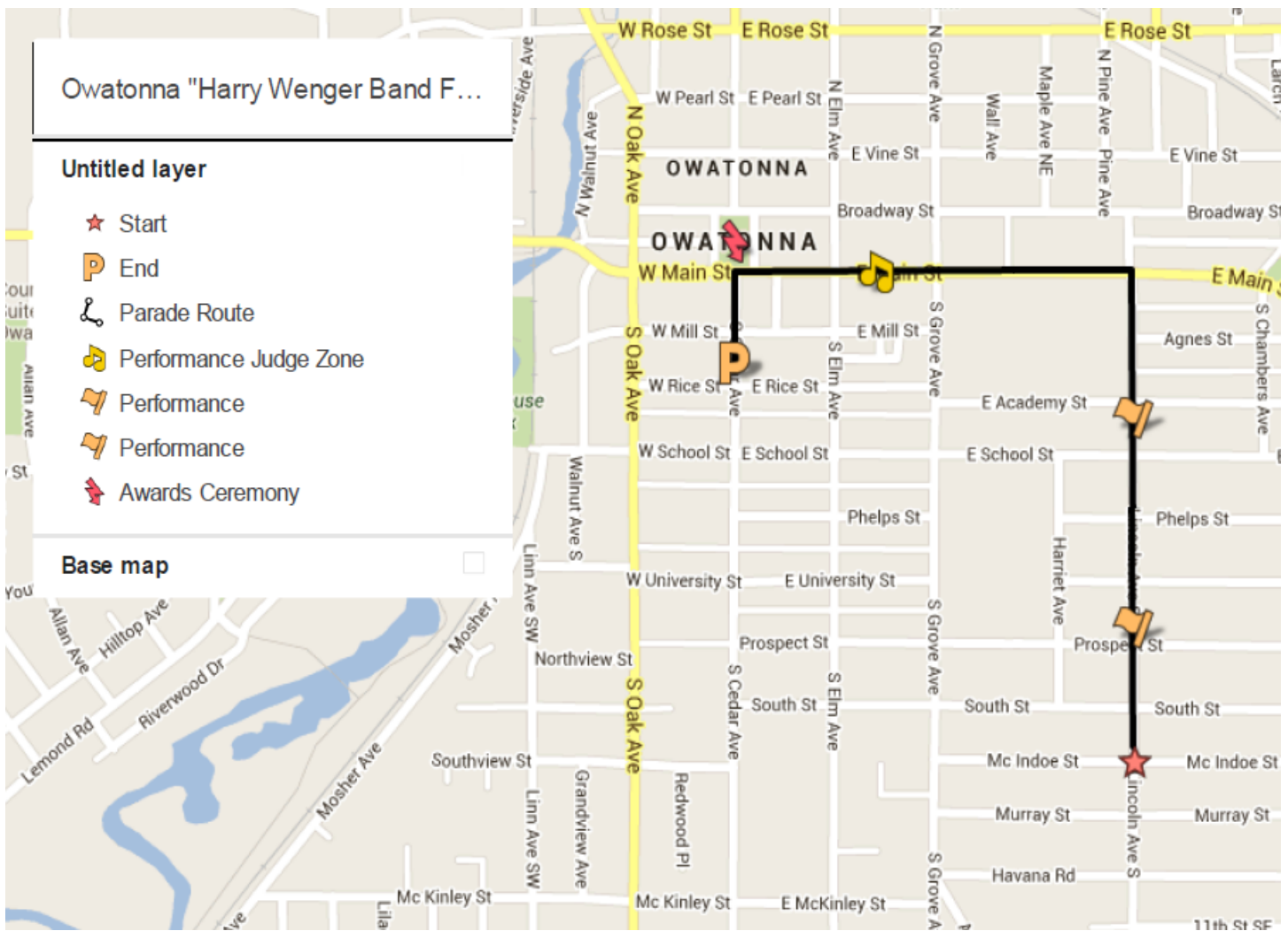
Parade 11:00 AM

Home to Lake Waconia Band Festival

Suggested Route to Site...

- 212 East
- 494 East
- 35W South

Distance from Waconia – 80 miles



Hutchinson “Jaycee Water Carnival”

Sunday, June 21st

Unit #24 - 1:15 pm estimated step-off

Load 9:00 AM

Depart as soon as loaded

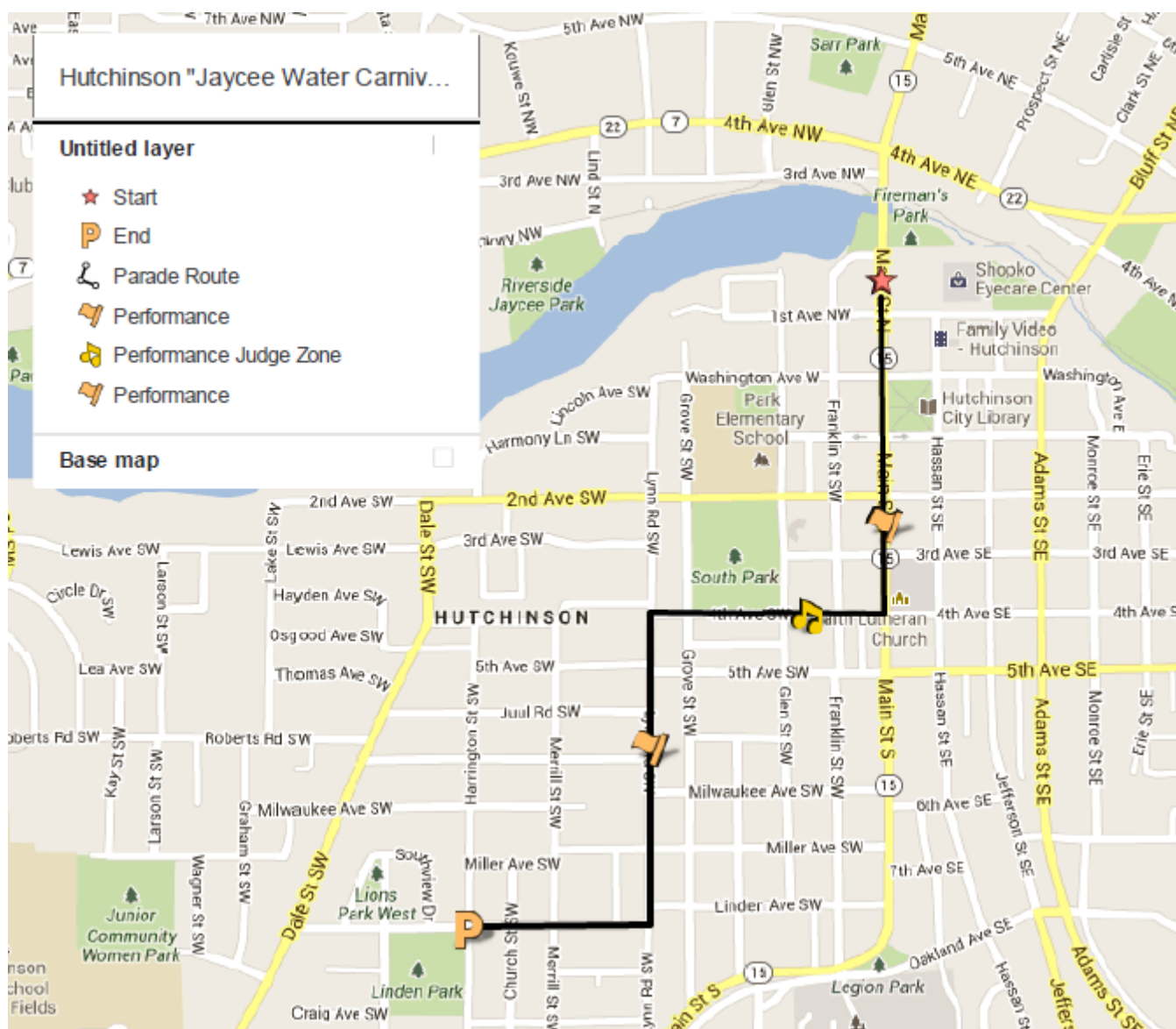
Parade 1:00 PM

Home approx. 5:00 PM

Suggested Route to Site...

- Country Road 10 North (Detour through New Germany)
- Left on Hwy 7 West

Distance from Waconia – 38 miles



“Rochesterfest” Parade

Friday, June 26th – Unit 96-A

Load 2:30 PM

Depart as soon as loaded

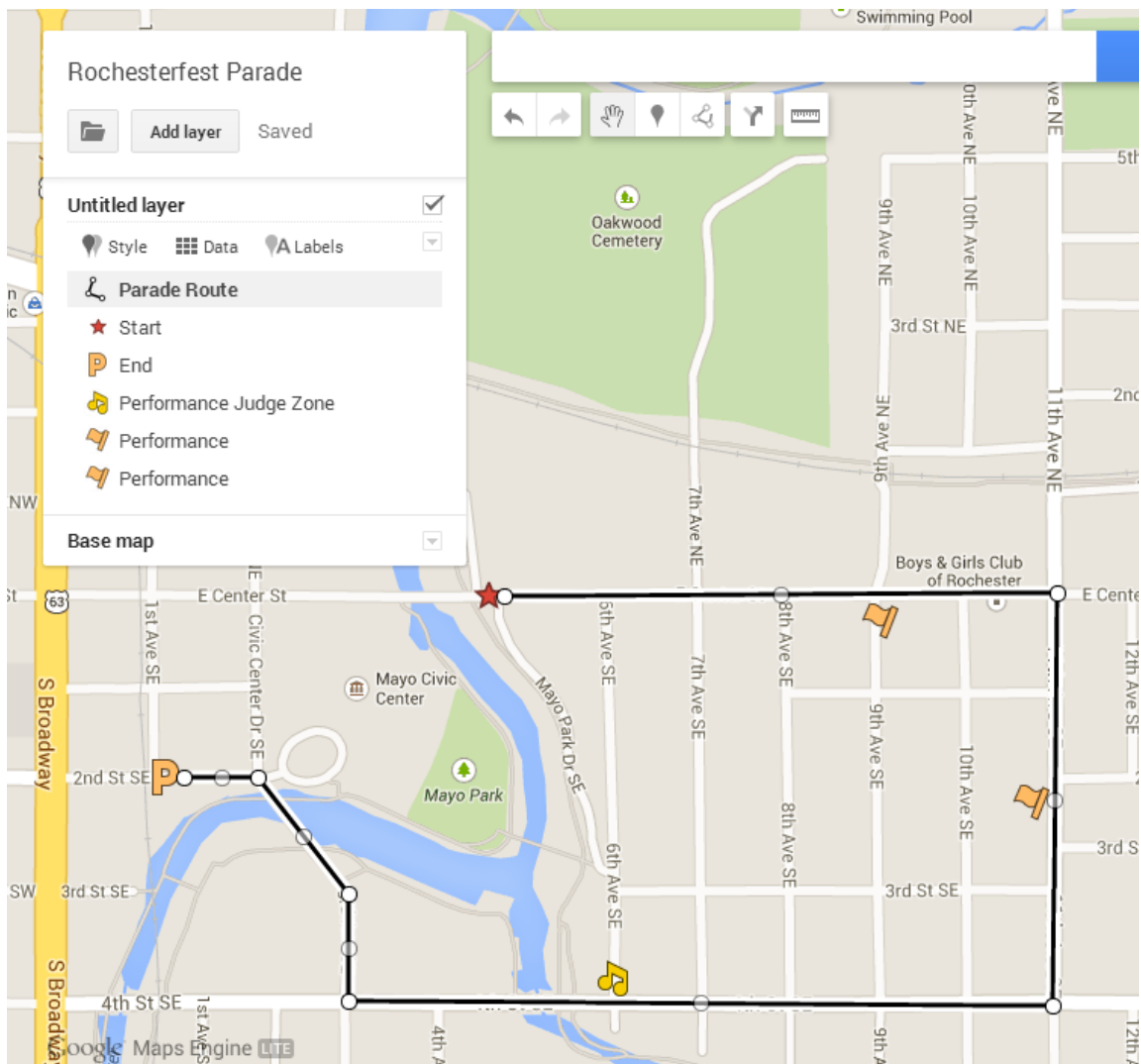
Parade 6:15 PM

Home 11:00 PM

Suggested Route to Site...

- HWY 5 or 212 East
- HWY 494 East
- HWY 52 South
- Civic Center Drive NW (Exit 56A), Rochester, MN

Distance from Waconia – 105 miles



Alexandria “Vikingland Band Festival”

Sunday, June 28th

Unit TBD – 2:15 PM Estimated Step-off

Load 9:15 AM

Depart as soon as loaded

Parade 1:30 PM

Home 9:00 PM

Suggested Route to Site...

- County Rd 10 North (Detour through New Germany)
- Left on Hwy 7 West
- Right on Hwy 25 North (through Watertown & Buffalo)
- at Monticello take 94 West

Distance from Waconia – 140 miles

